

Figure 16  
**PUBLIC TRANSPORTATION ANALYSIS**



**CARTERET COUNTY**

CTP Analysis and Information

Public Transportation Features

Carteret County

- Urban Fixed Bus Corridor
- Regional Bus Corridor
- Rural Fixed Bus Corridor
- Transit Facility
- Park and Ride Lot
- Amtrak Station
- Intermodal Terminal

Public Transportation Analysis Features

- Airport
- Seaport
- Hospital
- School
- Military Installation
- Destination
- Study Road
- Ferry Route

- On-Demand Service Area
- MPO Boundary
- RPO Boundary



Base map date: October 02, 2019

**Legal Disclaimer**

This product contains mapping data for informational and planning purposes only, and is subject to change. Users should review or consult the primary data sources to ascertain the usability of the information.

Plan Date: April 13, 2026

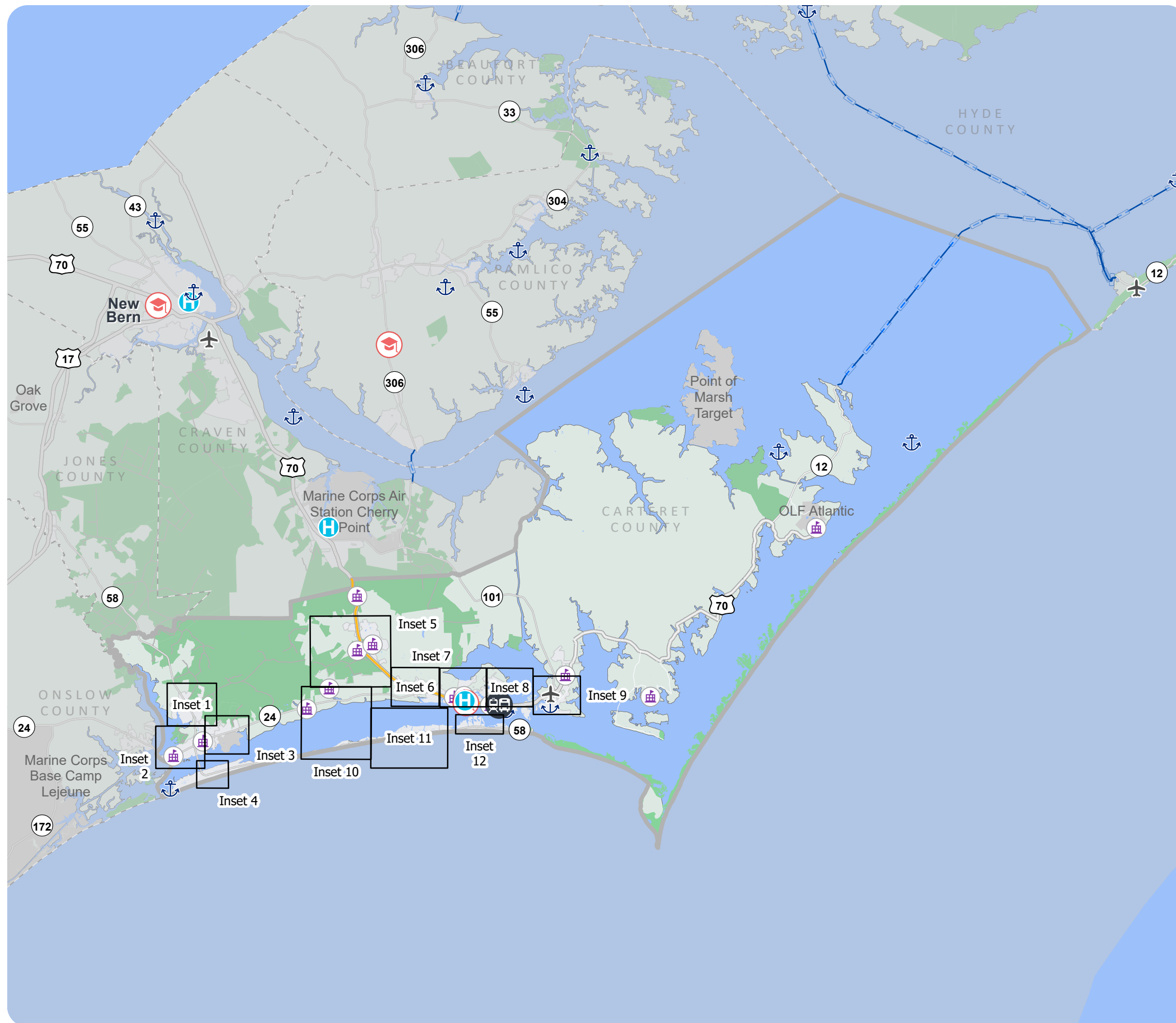


Figure 16  
**PUBLIC TRANSPORTATION ANALYSIS**



**CARTERET COUNTY**  
 CTP Analysis and Information

Public Transportation Features  
**Inset 1**  
**Peletier**

- Urban Fixed Bus Corridor
- Regional Bus Corridor
- Rural Fixed Bus Corridor
- Transit Facility
- Park and Ride Lot
- Amtrak Station
- Intermodal Terminal

- Public Transportation Analysis Features
- Airport
  - Seaport
  - Military Installation
  - Ferry Route
  - Destination
  - Hospital
  - School
  - Study Road

- On-Demand Service Area
- MPO Boundary
- RPO Boundary



0 0.17 0.35 0.7 Miles

Base map date: October 02, 2019

**Legal Disclaimer**

This product contains mapping data for informational and planning purposes only, and is subject to change. Users should review or consult the primary data sources to ascertain the usability of the information.

Plan Date: April 13, 2026

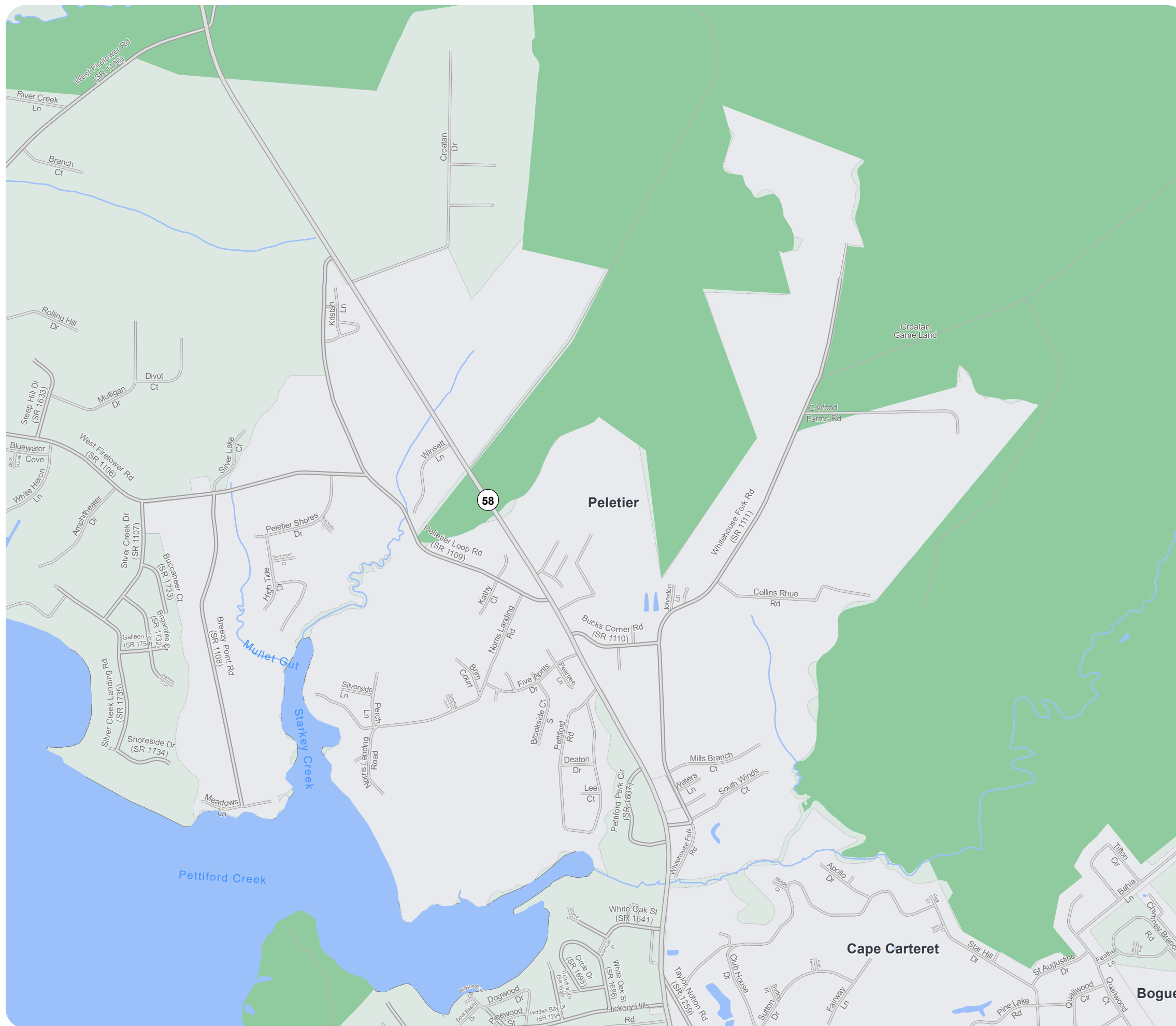


Figure 16  
**PUBLIC TRANSPORTATION ANALYSIS**



**CARTERET COUNTY**

CTP Analysis and Information

Public Transportation Features

Inset 2  
 Cedar Point and Cape Carteret

- Urban Fixed Bus Corridor
- Regional Bus Corridor
- Rural Fixed Bus Corridor
- Transit Facility
- Park and Ride Lot
- Amtrak Station
- Intermodal Terminal

- Public Transportation Analysis Features
- Airport
  - Seaport
  - Military Installation
  - Ferry Route
  - Destination
  - Hospital
  - School
  - Study Road

- On-Demand Service Area
- MPO Boundary
- RPO Boundary



Base map date: October 02, 2019

**Legal Disclaimer**

This product contains mapping data for informational and planning purposes only, and is subject to change. Users should review or consult the primary data sources to ascertain the usability of the information.

Plan Date: April 13, 2026



Figure 16  
**PUBLIC TRANSPORTATION ANALYSIS**



**CARTERET COUNTY**

CTP Analysis and Information

Public Transportation Features

**Inset 3  
 Bogue**

- Urban Fixed Bus Corridor
- Regional Bus Corridor
- Rural Fixed Bus Corridor
- Transit Facility
- Park and Ride Lot
- Amtrak Station
- Intermodal Terminal

Public Transportation Analysis Features

- Airport
- Seaport
- Military Installation
- Ferry Route
- Destination
- Hospital
- School
- Study Road

- On-Demand Service Area
- MPO Boundary
- RPO Boundary



Base map date: October 02, 2019

**Legal Disclaimer**

This product contains mapping data for informational and planning purposes only, and is subject to change. Users should review or consult the primary data sources to ascertain the usability of the information.

Plan Date: April 13, 2026



Figure 16  
**PUBLIC TRANSPORTATION ANALYSIS**



**CARTERET COUNTY**

CTP Analysis and Information

Public Transportation Features

Inset 4  
 Emerald Isle



- Urban Fixed Bus Corridor
- Regional Bus Corridor
- Rural Fixed Bus Corridor
- Transit Facility
- Park and Ride Lot
- Amtrak Station
- Intermodal Terminal

- Public Transportation Analysis Features
- Airport
  - Seaport
  - Military Installation
  - Ferry Route
  - Destination
  - Hospital
  - School
  - Study Road

- On-Demand Service Area
- MPO Boundary
- RPO Boundary



Base map date: October 02, 2019

**Legal Disclaimer**

This product contains mapping data for informational and planning purposes only, and is subject to change. Users should review or consult the primary data sources to ascertain the usability of the information.

Plan Date: April 13, 2026

# Figure 16 PUBLIC TRANSPORTATION ANALYSIS



## CARTERET COUNTY

### CTP Analysis and Information

Public Transportation Features

#### Inset 5 Newport

- Urban Fixed Bus Corridor
- Regional Bus Corridor
- Rural Fixed Bus Corridor
- Transit Facility
- Park and Ride Lot
- Amtrak Station
- Intermodal Terminal

#### Public Transportation Analysis Features

- Airport
- Seaport
- Military Installation
- Ferry Route
- Destination
- Hospital
- School
- Study Road

- On-Demand Service Area
- MPO Boundary
- RPO Boundary

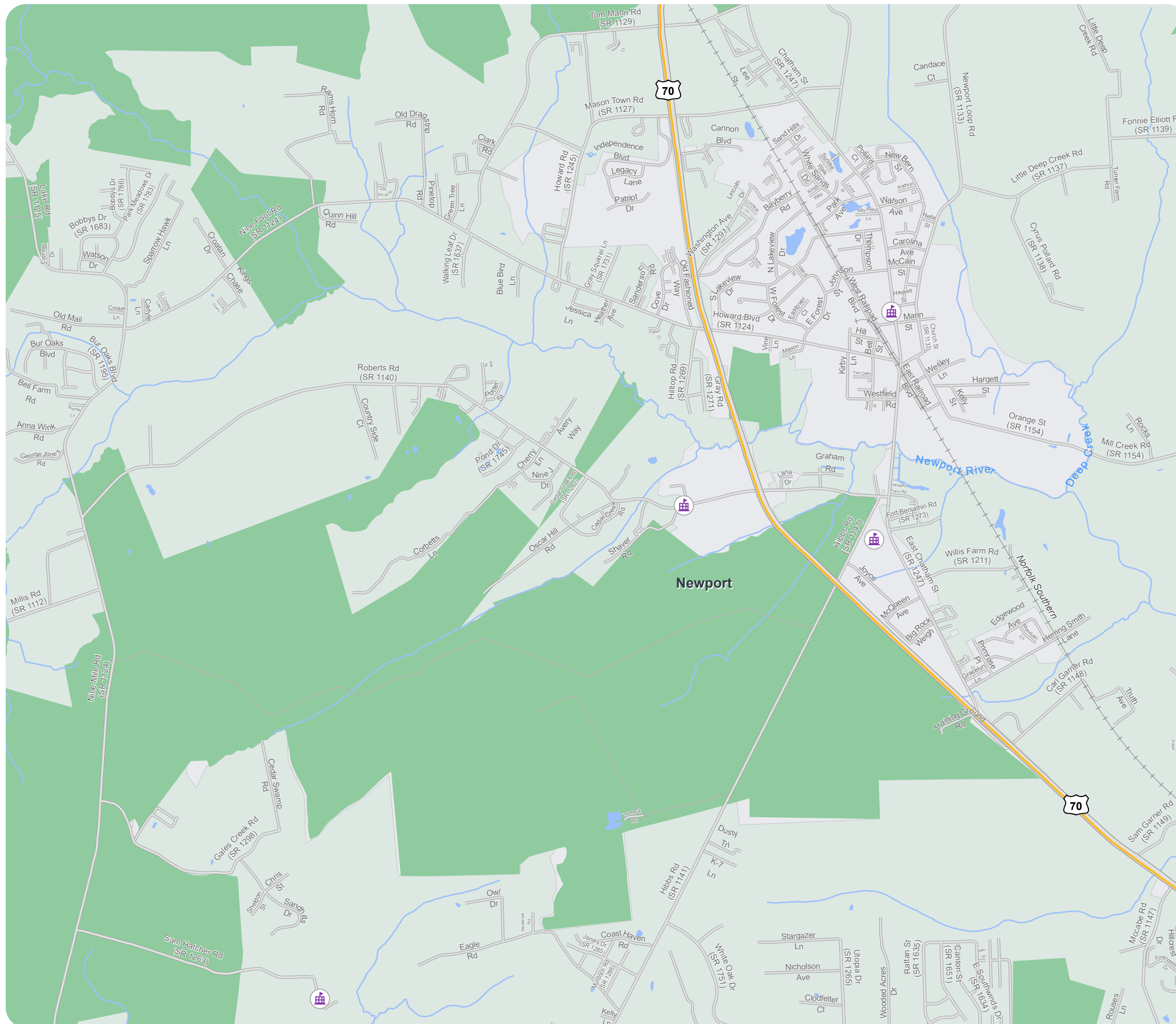


Base map date: October 02, 2019

#### Legal Disclaimer

This product contains mapping data for informational and planning purposes only, and is subject to change. Users should review or consult the primary data sources to ascertain the usability of the information.

Plan Date: April 13, 2026



# Figure 16 PUBLIC TRANSPORTATION ANALYSIS



## CARTERET COUNTY

### CTP Analysis and Information

Public Transportation Features

Inset 6  
Morehead City 1

- Urban Fixed Bus Corridor
- Regional Bus Corridor
- Rural Fixed Bus Corridor
- Transit Facility
- Park and Ride Lot
- Amtrak Station
- Intermodal Terminal

Public Transportation Analysis Features

- Airport
- Seaport
- Military Installation
- Ferry Route
- Destination
- Hospital
- School
- Study Road

- On-Demand Service Area
- MPO Boundary
- RPO Boundary



Base map date: October 02, 2019

#### Legal Disclaimer

This product contains mapping data for informational and planning purposes only, and is subject to change. Users should review or consult the primary data sources to ascertain the usability of the information.

Plan Date: April 13, 2026



Figure 16  
**PUBLIC TRANSPORTATION ANALYSIS**



**CARTERET COUNTY**

CTP Analysis and Information

Public Transportation Features

Inset 7  
 Morehead City 2

- Urban Fixed Bus Corridor
- Regional Bus Corridor
- Rural Fixed Bus Corridor
- Transit Facility
- Park and Ride Lot
- Amtrak Station
- Intermodal Terminal

Public Transportation Analysis Features

- Airport
- Seaport
- Military Installation
- Ferry Route
- Destination
- Hospital
- School
- Study Road

- On-Demand Service Area
- MPO Boundary
- RPO Boundary



Base map date: October 02, 2019

**Legal Disclaimer**

This product contains mapping data for informational and planning purposes only, and is subject to change. Users should review or consult the primary data sources to ascertain the usability of the information.

Plan Date: April 13, 2026

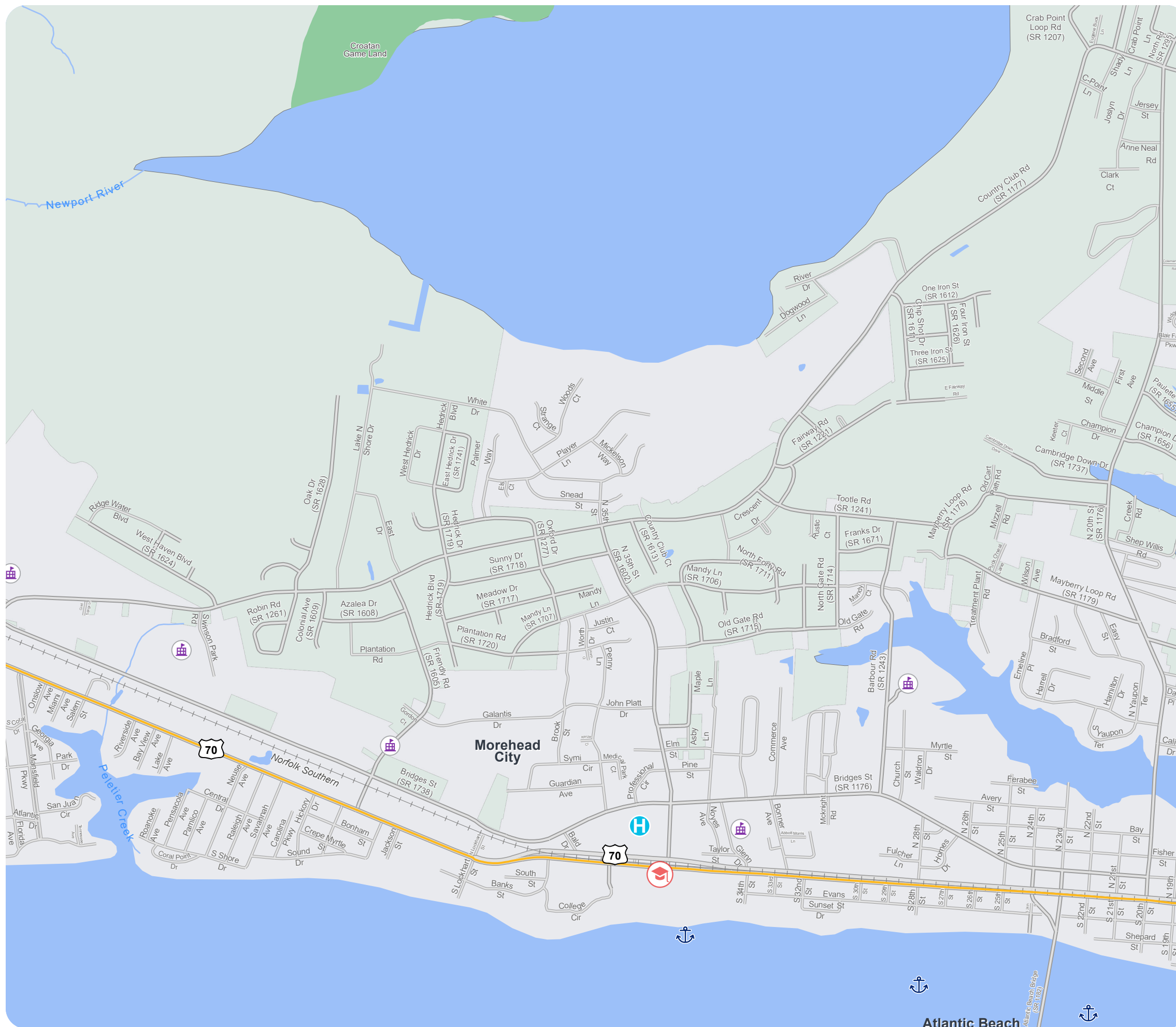


Figure 16  
**PUBLIC TRANSPORTATION ANALYSIS**



**CARTERET COUNTY**

CTP Analysis and Information

Public Transportation Features

**Inset 8  
 Morehead City 3**

- Urban Fixed Bus Corridor
- Regional Bus Corridor
- Rural Fixed Bus Corridor
- Transit Facility
- Park and Ride Lot
- Amtrak Station
- Intermodal Terminal

Public Transportation Analysis Features

- Airport
- Seaport
- Military Installation
- Ferry Route
- Destination
- Hospital
- School
- Study Road

- On-Demand Service Area
- MPO Boundary
- RPO Boundary



Base map date: October 02, 2019

**Legal Disclaimer**

This product contains mapping data for informational and planning purposes only, and is subject to change. Users should review or consult the primary data sources to ascertain the usability of the information.

Plan Date: April 13, 2026

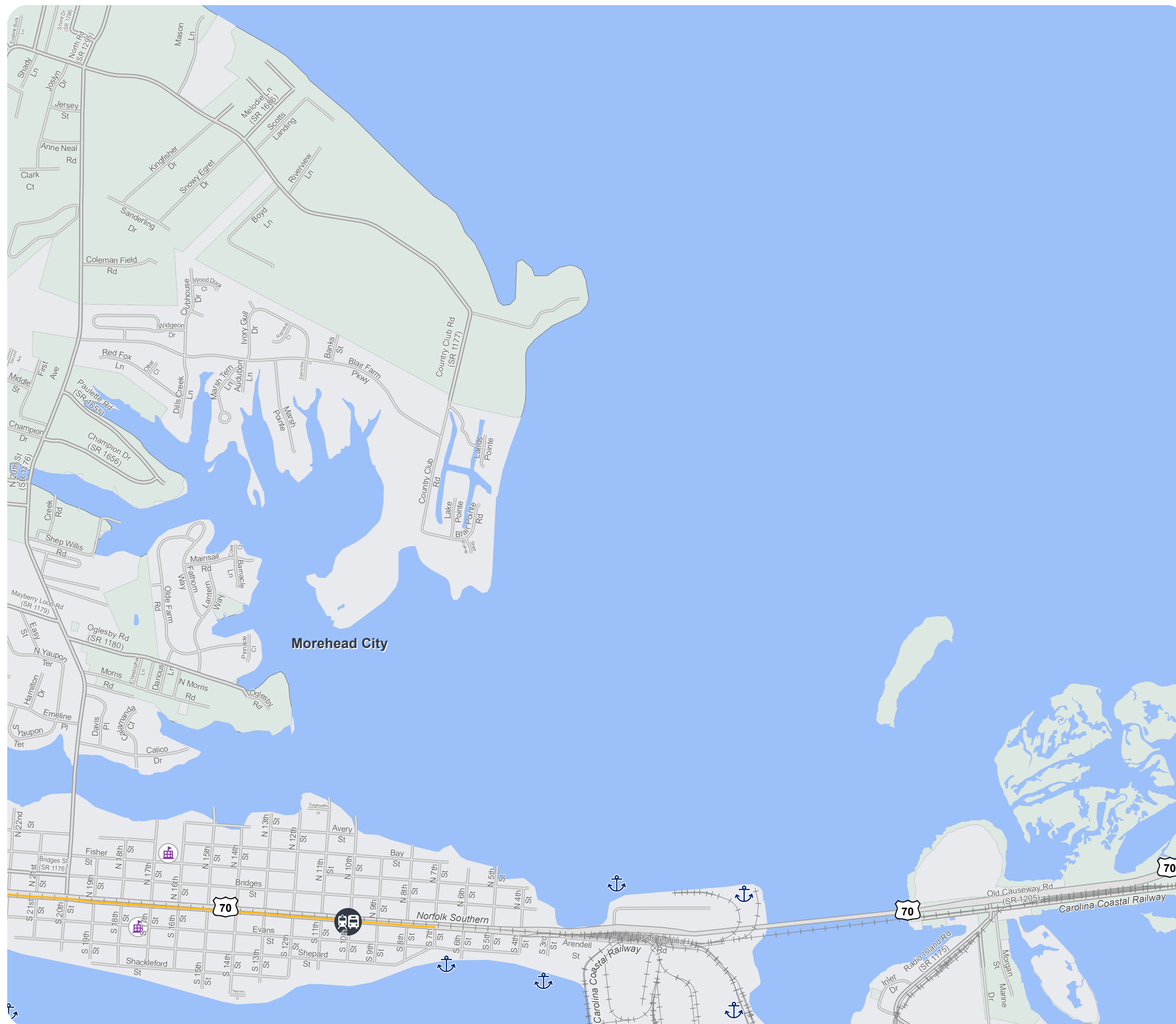


Figure 16  
**PUBLIC TRANSPORTATION ANALYSIS**



**CARTERET COUNTY**

CTP Analysis and Information

Public Transportation Features

**Inset 9  
 Beaufort**

- Urban Fixed Bus Corridor
- Regional Bus Corridor
- Rural Fixed Bus Corridor
- Transit Facility
- Park and Ride Lot
- Amtrak Station
- Intermodal Terminal

Public Transportation Analysis Features

- Airport
- Seaport
- Military Installation
- Ferry Route
- Destination
- Hospital
- School
- Study Road

- On-Demand Service Area
- MPO Boundary
- RPO Boundary



Base map date: October 02, 2019

**Legal Disclaimer**

This product contains mapping data for informational and planning purposes only, and is subject to change. Users should review or consult the primary data sources to ascertain the usability of the information.

Plan Date: April 13, 2026



# Figure 16 PUBLIC TRANSPORTATION ANALYSIS



## CARTERET COUNTY CTP Analysis and Information

### Public Transportation Features Inset 10 Indian Beach

- Urban Fixed Bus Corridor
- Regional Bus Corridor
- Rural Fixed Bus Corridor
- Transit Facility
- Park and Ride Lot
- Amtrak Station
- Intermodal Terminal

- Public Transportation Analysis Features
- Airport
  - Seaport
  - Military Installation
  - Ferry Route
  - Destination
  - Hospital
  - School
  - Study Road

- On-Demand Service Area
- MPO Boundary
- RPO Boundary



Base map date: October 02, 2019

#### Legal Disclaimer

This product contains mapping data for informational and planning purposes only, and is subject to change. Users should review or consult the primary data sources to ascertain the usability of the information.

Plan Date: April 13, 2026



Figure 16  
**PUBLIC TRANSPORTATION ANALYSIS**



**CARTERET COUNTY**

CTP Analysis and Information

Public Transportation Features

Inset 11

Pine Knoll Shores



- Urban Fixed Bus Corridor
- Regional Bus Corridor
- Rural Fixed Bus Corridor
- Transit Facility
- Park and Ride Lot
- Amtrak Station
- Intermodal Terminal

Public Transportation Analysis Features

- Airport
- Seaport
- Military Installation
- Ferry Route
- Destination
- Hospital
- School
- Study Road

- On-Demand Service Area
- MPO Boundary
- RPO Boundary



Base map date: October 02, 2019

**Legal Disclaimer**

This product contains mapping data for informational and planning purposes only, and is subject to change. Users should review or consult the primary data sources to ascertain the usability of the information.

Plan Date: April 13, 2026

Figure 16  
**PUBLIC TRANSPORTATION ANALYSIS**



**CARTERET COUNTY**

CTP Analysis and Information

Public Transportation Features

Inset 12  
 Atlantic Beach

- Urban Fixed Bus Corridor
- Regional Bus Corridor
- Rural Fixed Bus Corridor
- Transit Facility
- Park and Ride Lot
- Amtrak Station
- Intermodal Terminal

- Public Transportation Analysis Features
- Airport
  - Seaport
  - Military Installation
  - Ferry Route
  - Destination
  - Hospital
  - School
  - Study Road

- On-Demand Service Area
- MPO Boundary
- RPO Boundary



Base map date: October 02, 2019

**Legal Disclaimer**

This product contains mapping data for informational and planning purposes only, and is subject to change. Users should review or consult the primary data sources to ascertain the usability of the information.

Plan Date: April 13, 2026

